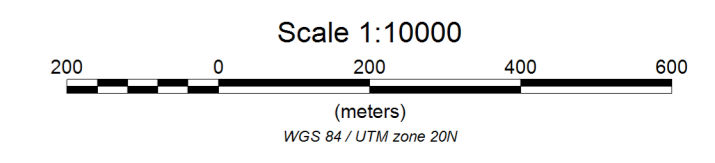


- Legend**
- Cu assay (30000 ppm/cm)
  - Existing drill hole (tick every 100m down hole)
  - Proposed drill hole
  - GCR claim
  - magnetic anomaly
  - conductive area (based on airborne EM survey)
  - metamorphic aureole
  - hydrothermal system
  - Showing or deposit documented by MRNF
  - element



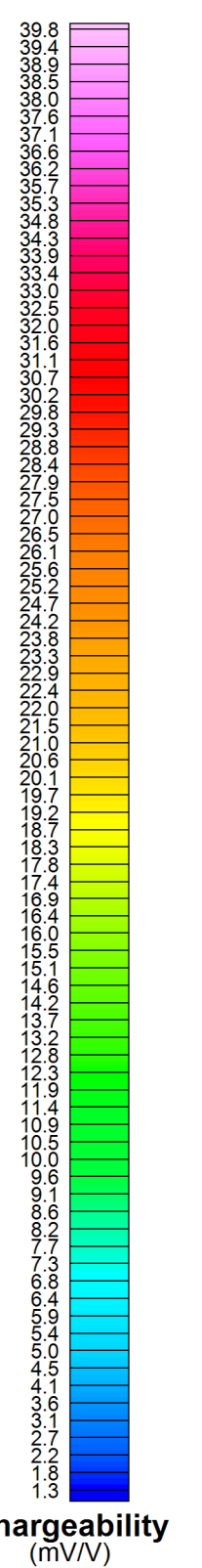
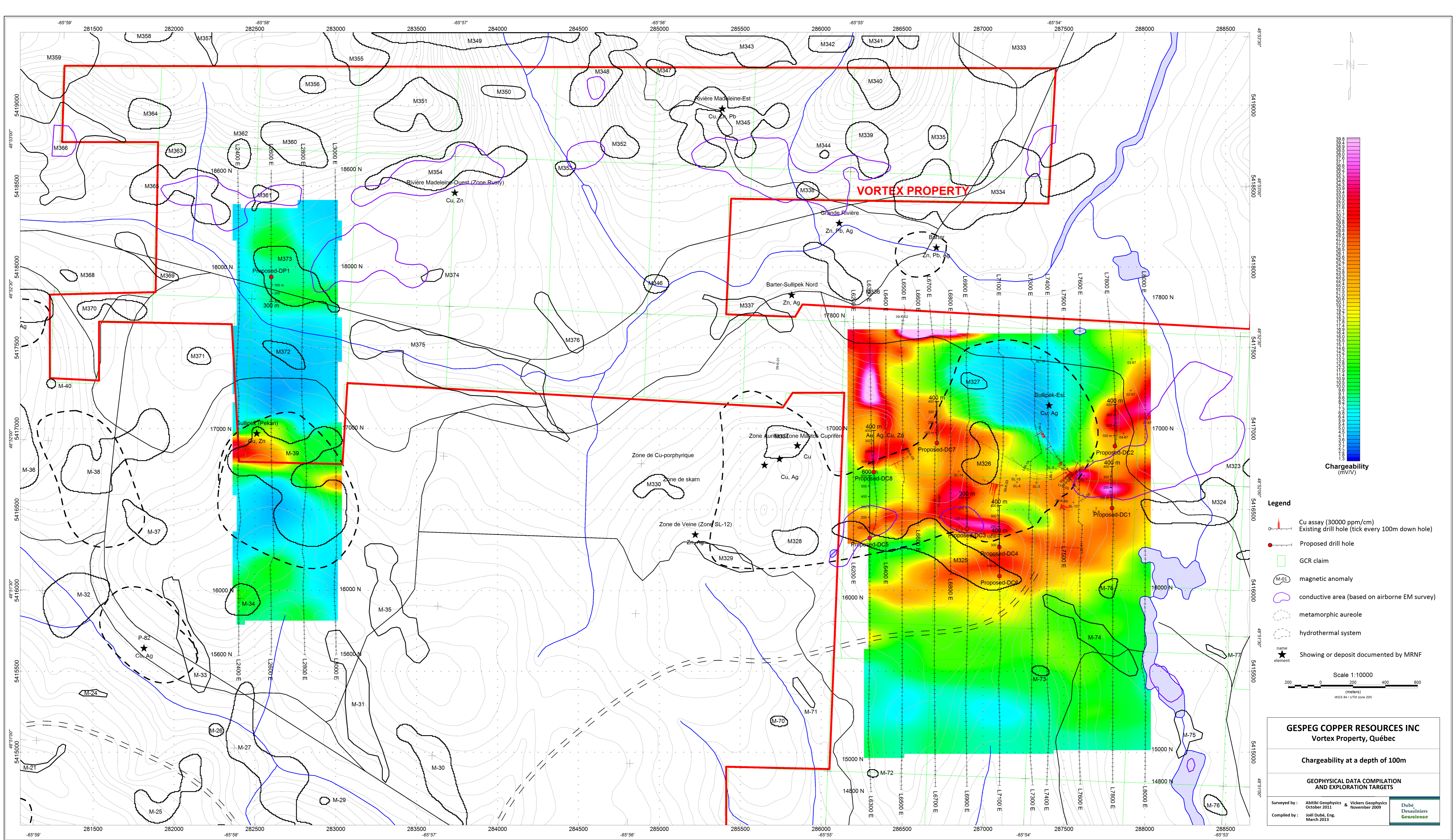
**GESPEG COPPER RESOURCES INC**  
 Vortex Property, Québec

**Chargeability at surface**

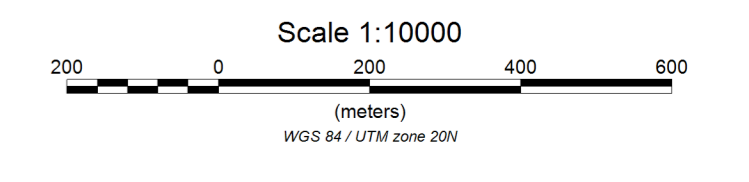
**GEOPHYSICAL DATA COMPILATION AND EXPLORATION TARGETS**

Surveyed by: Abtibi Geophysics & Vickers Geophysics  
 October 2011  
 Compiled by: Joel Dubé, Eng. March 2013

**Dubé Desautels Geoscience**



- Legend**
- Cu assay (30000 ppm/cm)
  - Existing drill hole (tick every 100m down hole)
  - Proposed drill hole
  - GCR claim
  - magnetic anomaly
  - conductive area (based on airborne EM survey)
  - metamorphic aureole
  - hydrothermal system
  - Showing or deposit documented by MRNF
  - element



**GESPEG COPPER RESOURCES INC**  
Vortex Property, Québec

---

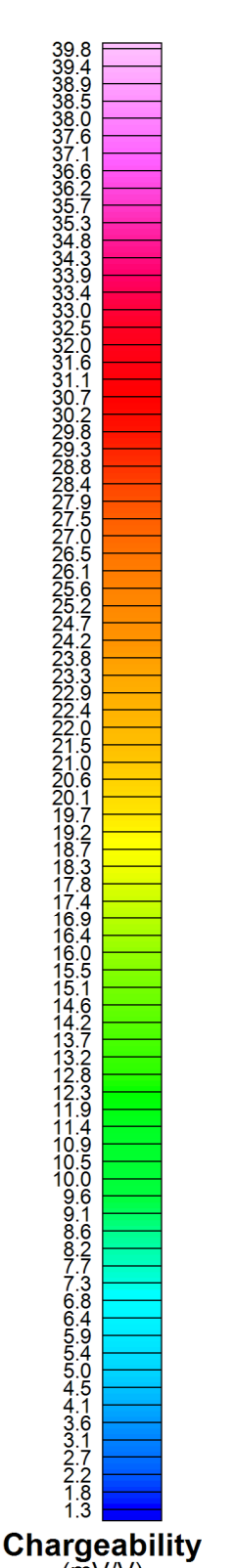
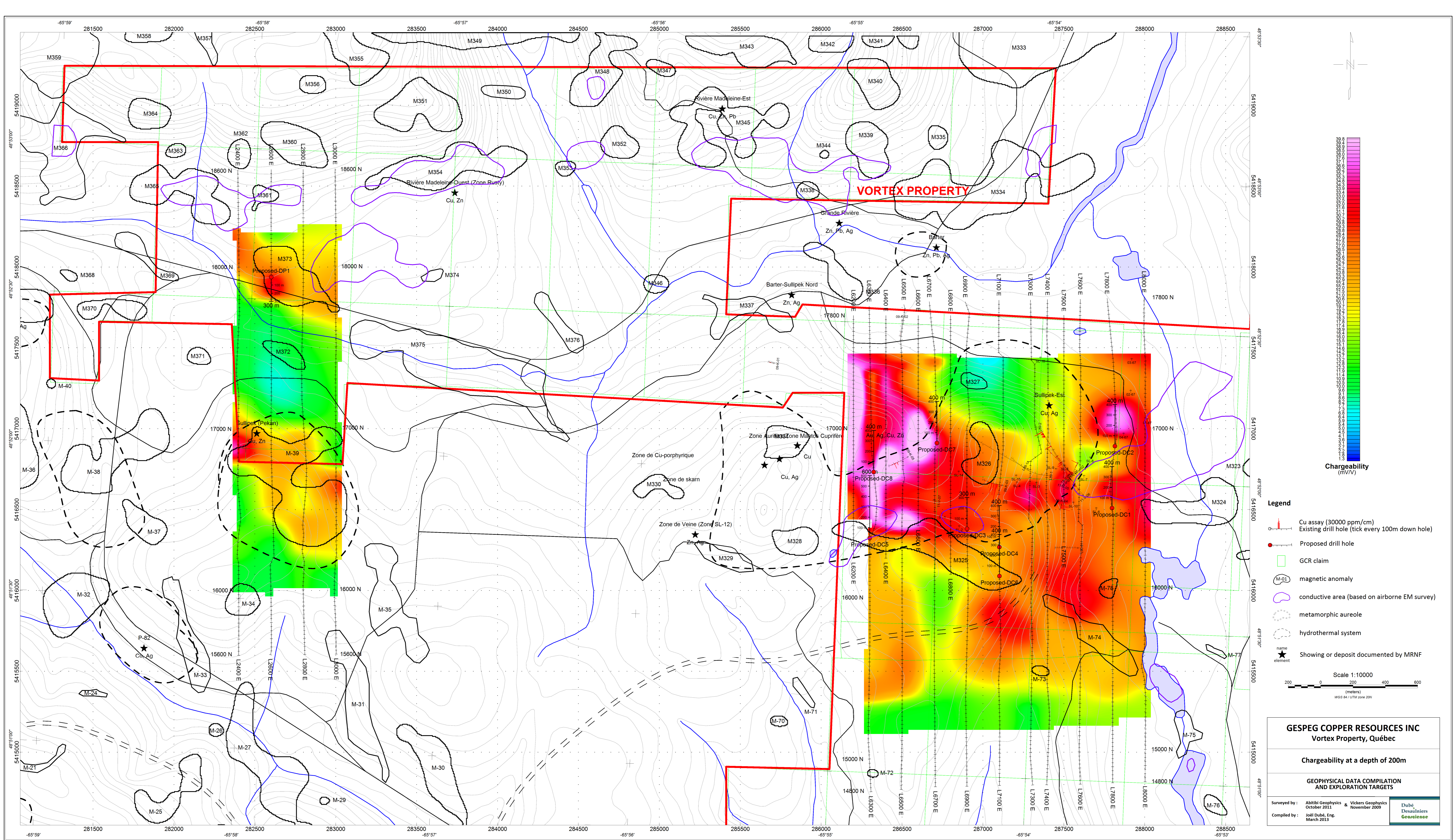
**Chargeability at a depth of 100m**

---

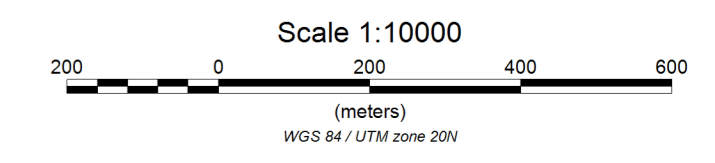
**GEOPHYSICAL DATA COMPILATION  
AND EXPLORATION TARGETS**

Surveyed by:	Abtibi Geophysics & Vickers Geophysics	
Compiled by:	Joël Dubé, Eng.	
October 2011	November 2009	

March 2013



- Legend**
- Cu assay (30000 ppm/cm)
  - Existing drill hole (tick every 100m down hole)
  - Proposed drill hole
  - GCR claim
  - magnetic anomaly
  - conductive area (based on airborne EM survey)
  - metamorphic aureole
  - hydrothermal system
  - Showing or deposit documented by MRNF



**GESPEG COPPER RESOURCES INC**  
Vortex Property, Québec

---

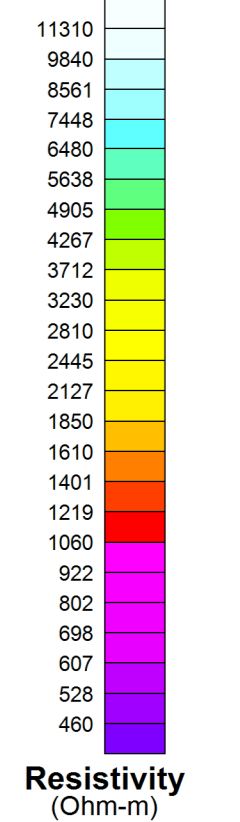
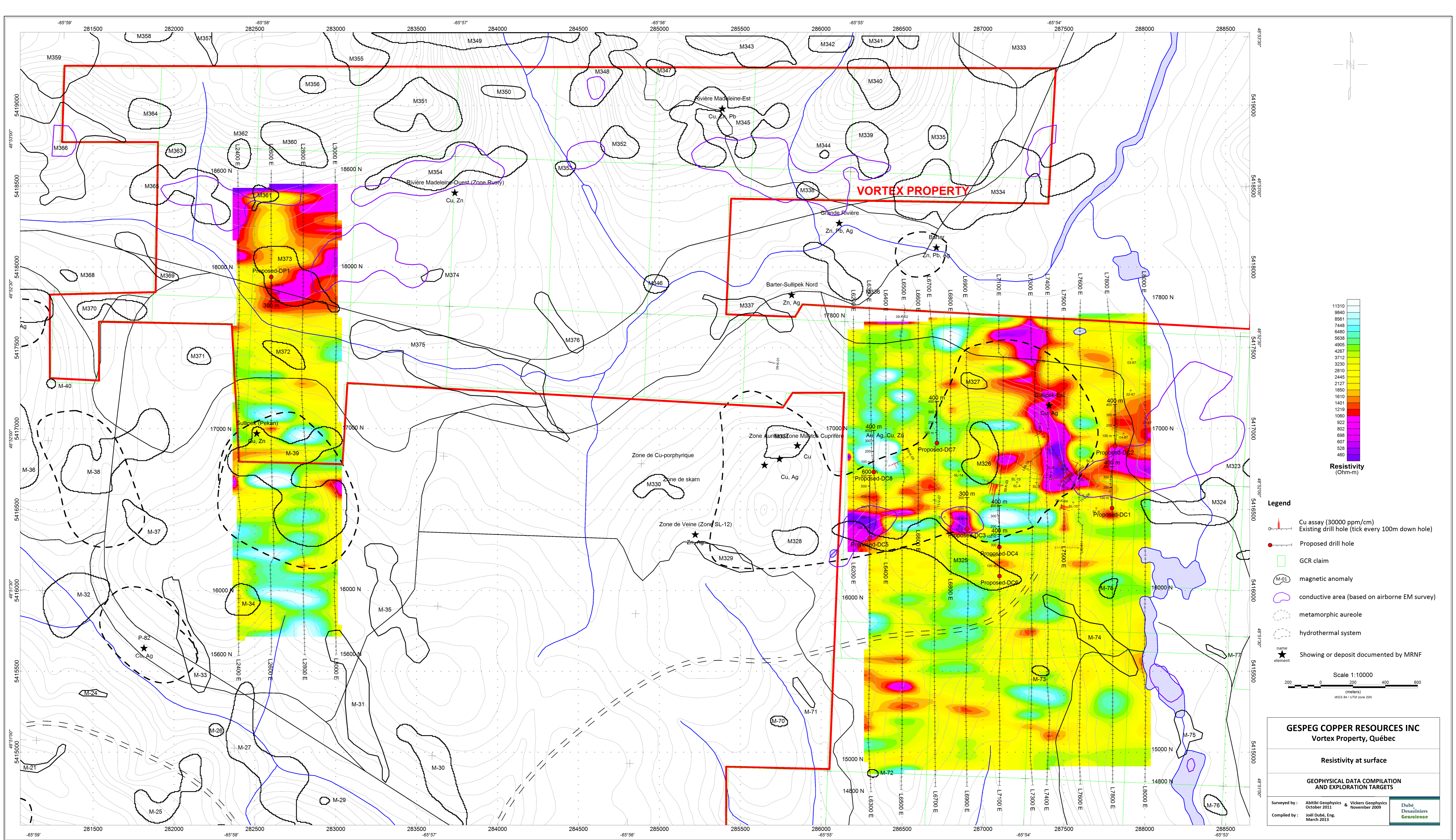
**Chargeability at a depth of 200m**

---

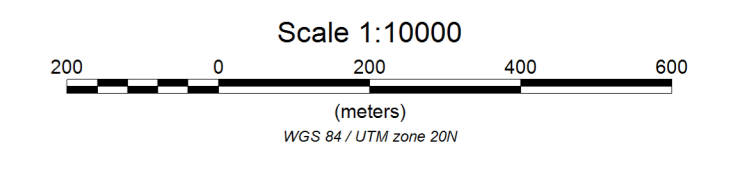
**GEOPHYSICAL DATA COMPILATION  
AND EXPLORATION TARGETS**

Surveyed by:	Abtibi Geophysics & Vickers Geophysics	
Compiled by:	Joël Dubé, Eng.	
October 2011	November 2009	

March 2013



- Legend**
- Cu assay (30000 ppm/cm)
  - Existing drill hole (tick every 100m down hole)
  - Proposed drill hole
  - GCR claim
  - magnetic anomaly
  - conductive area (based on airborne EM survey)
  - metamorphic aureole
  - hydrothermal system
  - Showing or deposit documented by MRNF



**GESPEG COPPER RESOURCES INC**  
Vortex Property, Québec

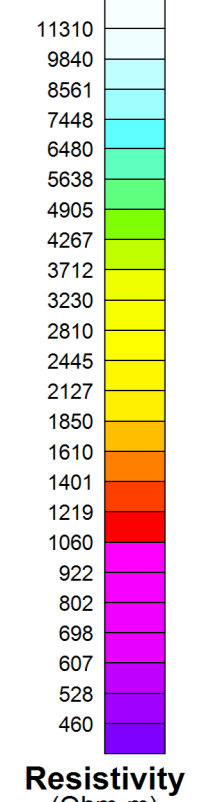
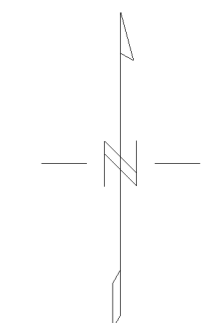
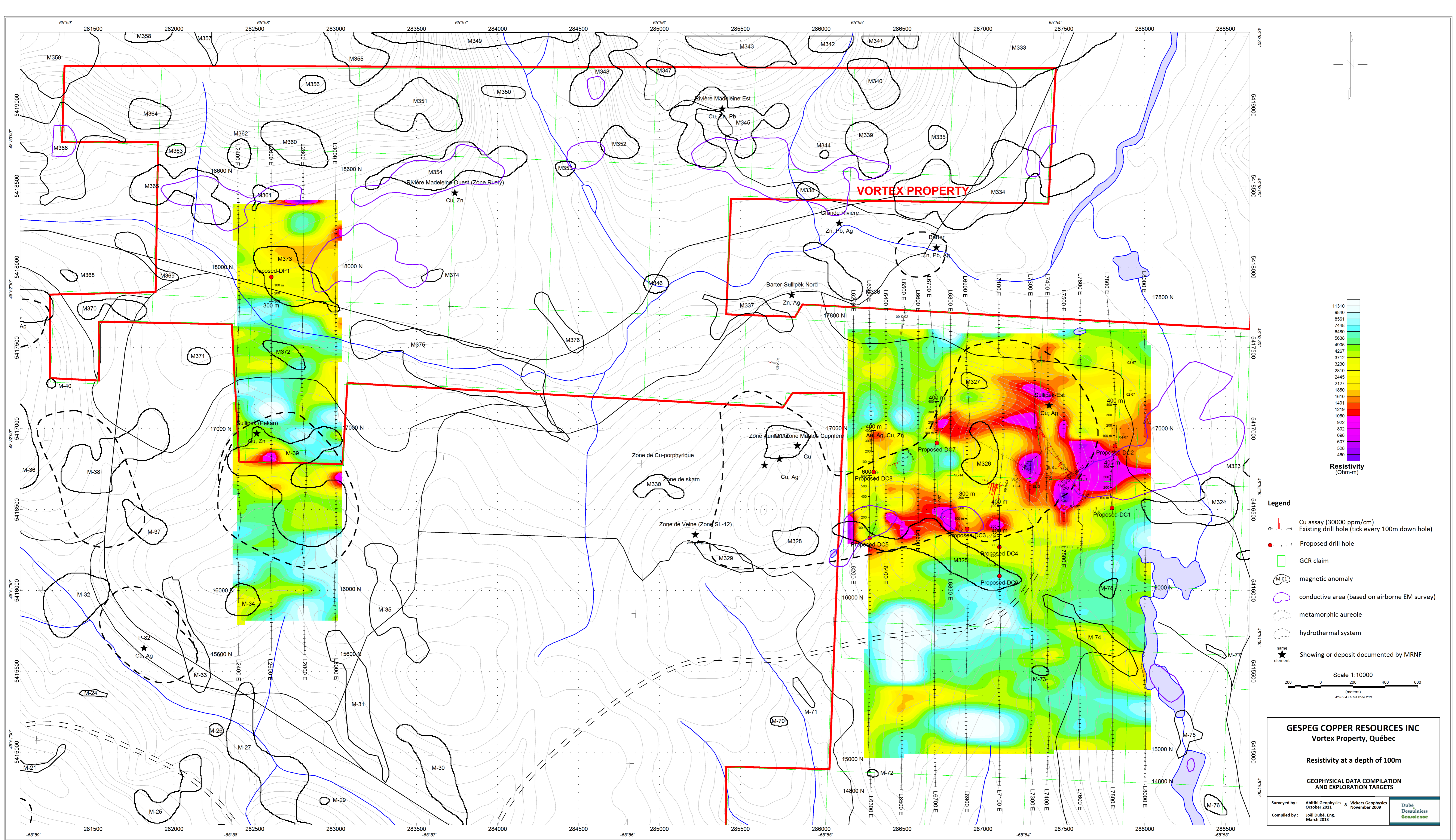
**Resistivity at surface**

**GEOPHYSICAL DATA COMPILATION AND EXPLORATION TARGETS**

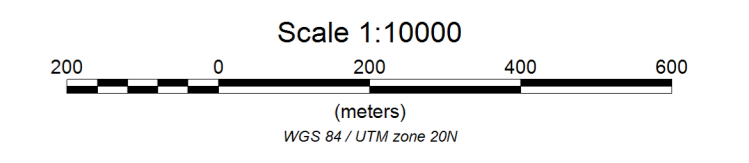
Surveyed by: Abtibi Geophysics & Vickers Geophysics  
October 2011 & November 2009

Compiled by: Joël Dubé, Eng. March 2013

**Dubé Desautels Geoscience**



- Legend**
- Cu assay (30000 ppm/cm)
  - Existing drill hole (tick every 100m down hole)
  - Proposed drill hole
  - GCR claim
  - magnetic anomaly
  - conductive area (based on airborne EM survey)
  - metamorphic aureole
  - hydrothermal system
  - Showing or deposit documented by MRNF



**GESPEG COPPER RESOURCES INC**  
Vortex Property, Québec

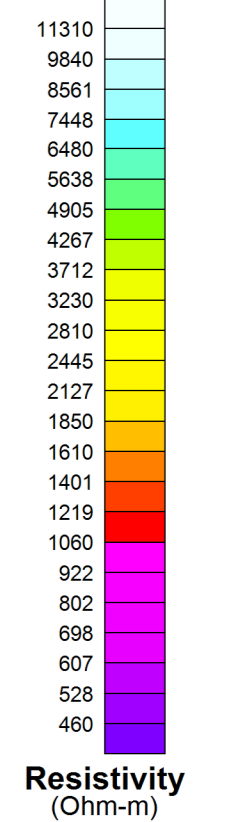
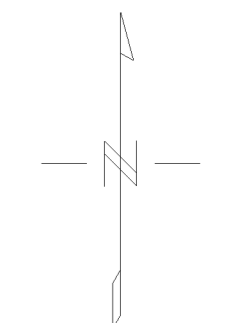
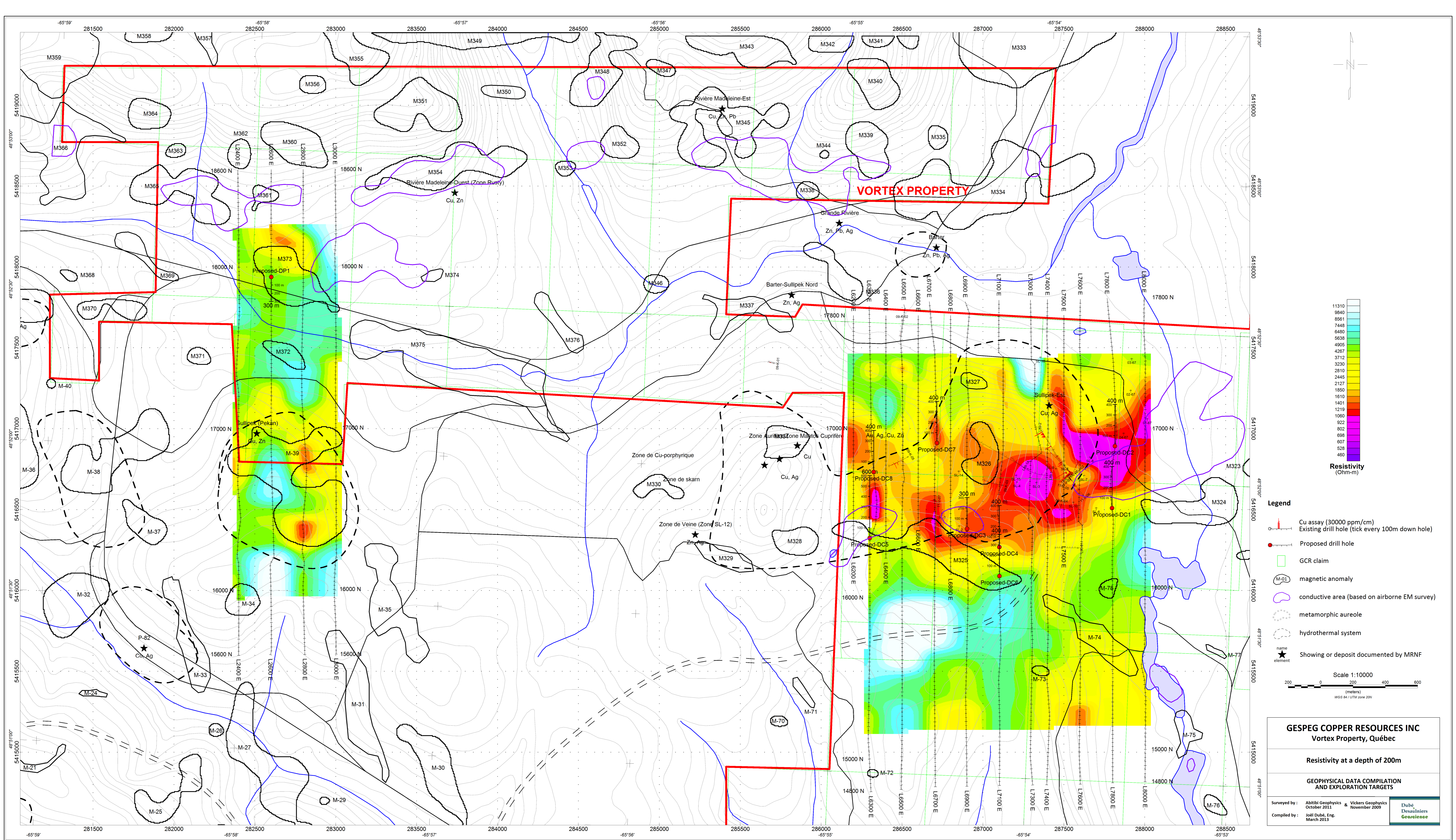
---

**Resistivity at a depth of 100m**

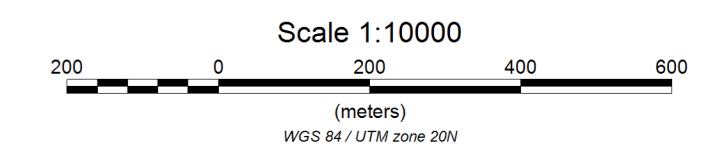
---

**GEOPHYSICAL DATA COMPILATION  
AND EXPLORATION TARGETS**

Surveyed by:	Abtibi Geophysics & Vickers Geophysics	
Compiled by:	Joël Dubé, Eng.	
October 2011	November 2009	



- Legend**
- Cu assay (30000 ppm/cm)
  - Existing drill hole (tick every 100m down hole)
  - Proposed drill hole
  - GCR claim
  - magnetic anomaly
  - conductive area (based on airborne EM survey)
  - metamorphic aureole
  - hydrothermal system
  - Showing or deposit documented by MRNF



**GESPEG COPPER RESOURCES INC**  
Vortex Property, Québec

---

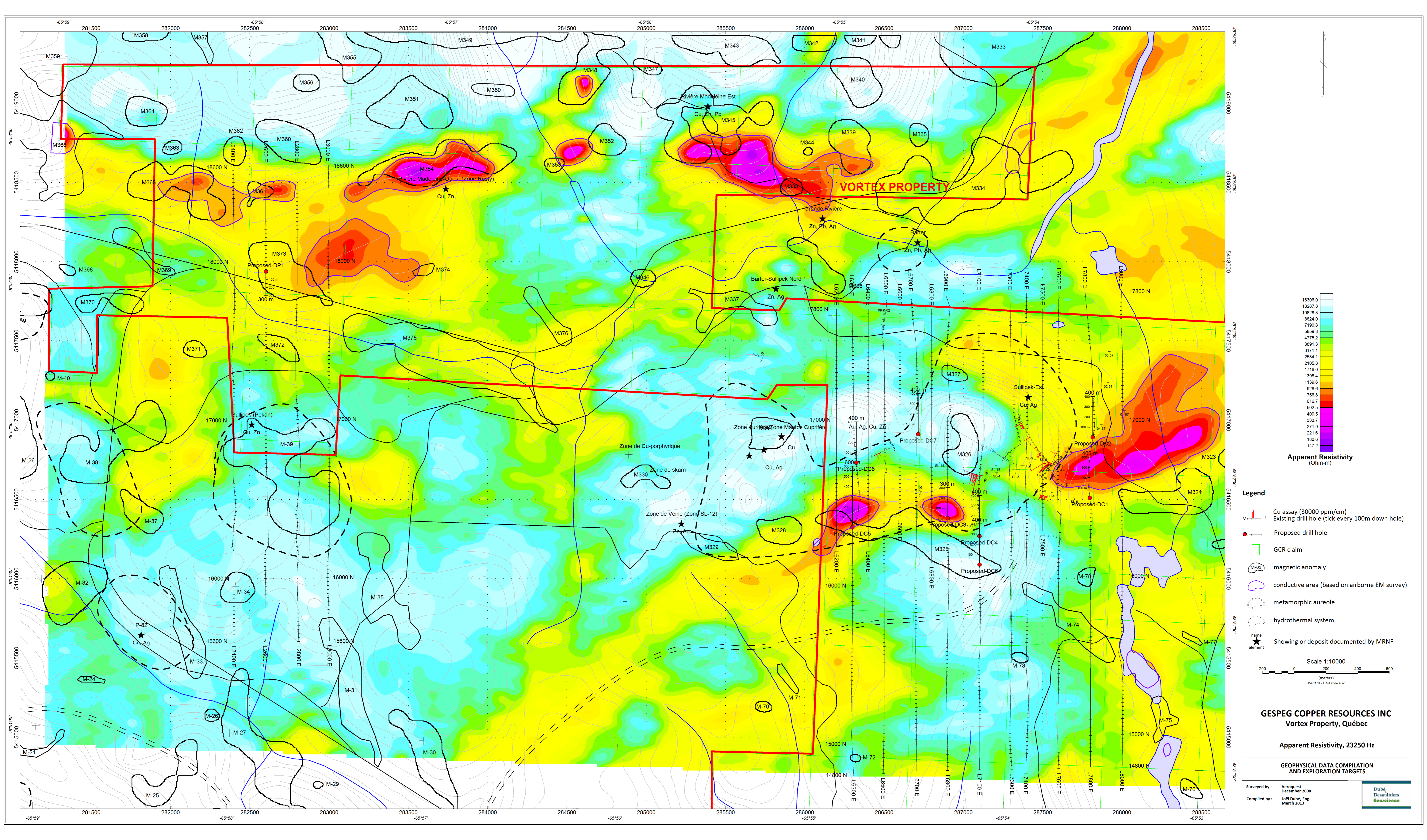
**Resistivity at a depth of 200m**

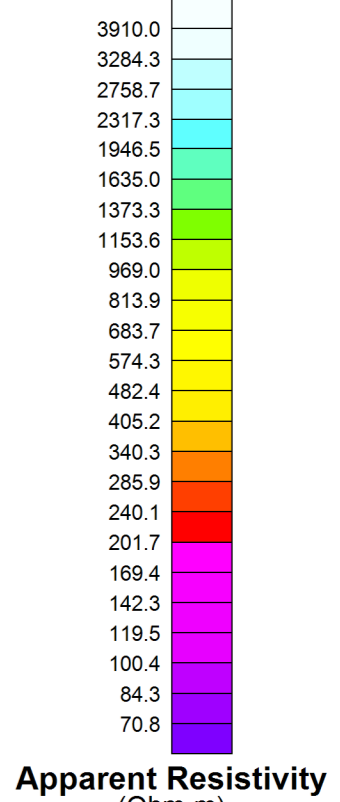
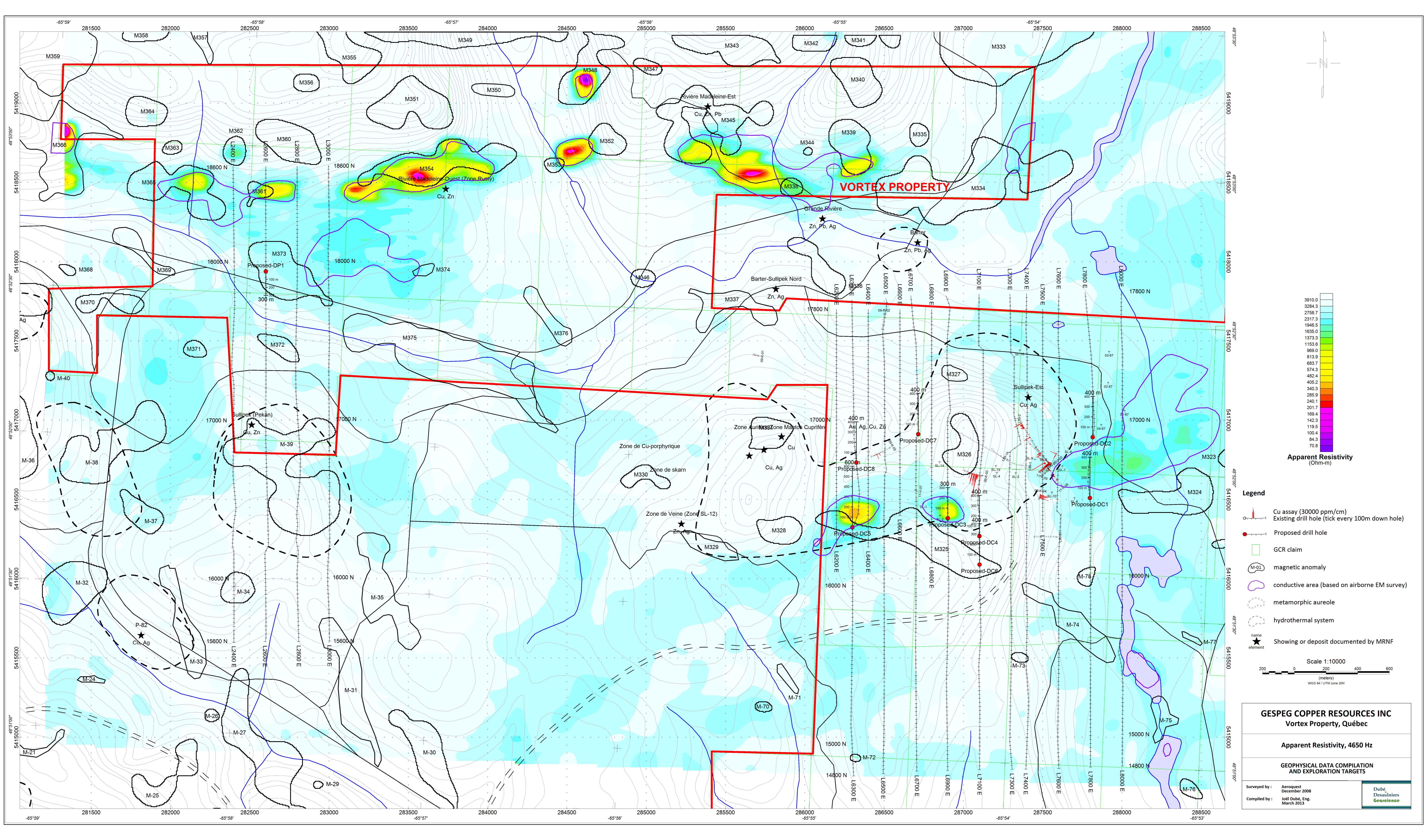
---

**GEOPHYSICAL DATA COMPILATION  
AND EXPLORATION TARGETS**

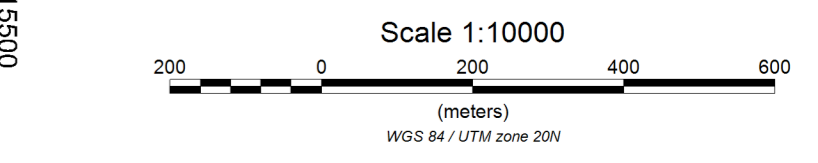
Surveyed by:	Abtibi Geophysics & Vickers Geophysics	
Compiled by:	Joël Dubé, Eng.	
October 2011	November 2009	

March 2013





- Legend**
- Cu assay (30000 ppm/cm)
  - Existing drill hole (tick every 100m down hole)
  - Proposed drill hole
  - GCR claim
  - magnetic anomaly
  - conductive area (based on airborne EM survey)
  - metamorphic aureole
  - hydrothermal system
  - Showing or deposit documented by MRNF



**GESPEG COPPER RESOURCES INC**  
Vortex Property, Québec

---


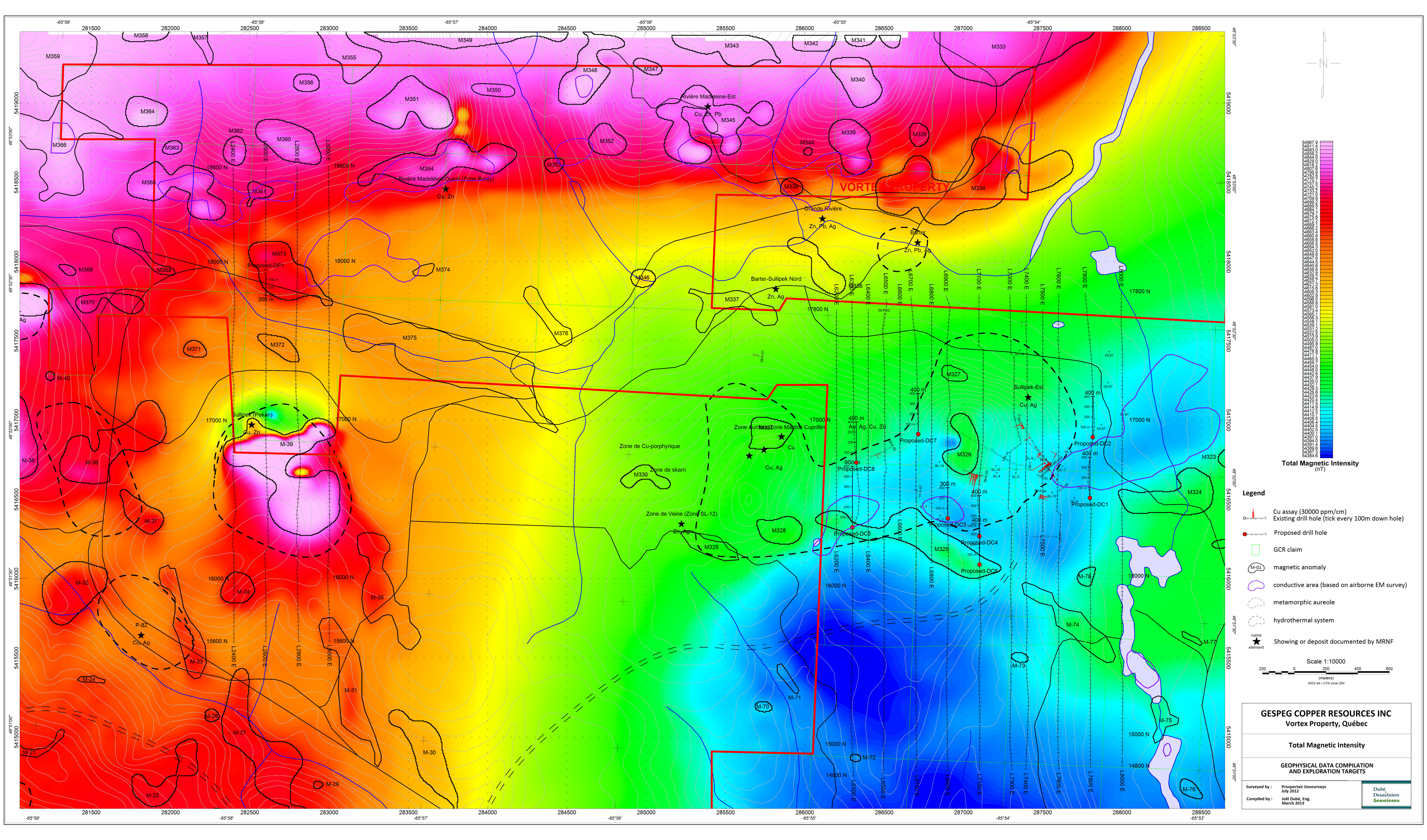
**Apparent Resistivity, 4650 Hz**

---

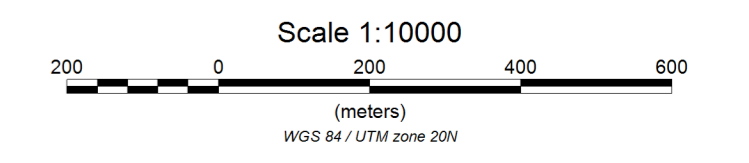
**GEOPHYSICAL DATA COMPILATION  
AND EXPLORATION TARGETS**

Surveyed by: Aeroquest December 2008 Compiled by: Joël Dubé, Eng. March 2013	
---------------------------------------------------------------------------------------	--





- Legend**
- Cu assay (30000 ppm/cm)
  - Existing drill hole (tick every 100m down hole)
  - Proposed drill hole
  - GCR claim
  - magnetic anomaly
  - conductive area (based on airborne EM survey)
  - metamorphic aureole
  - hydrothermal system
  - Showing or deposit documented by MRNF
  - element



**GESPEG COPPER RESOURCES INC**  
Vortex Property, Québec

---

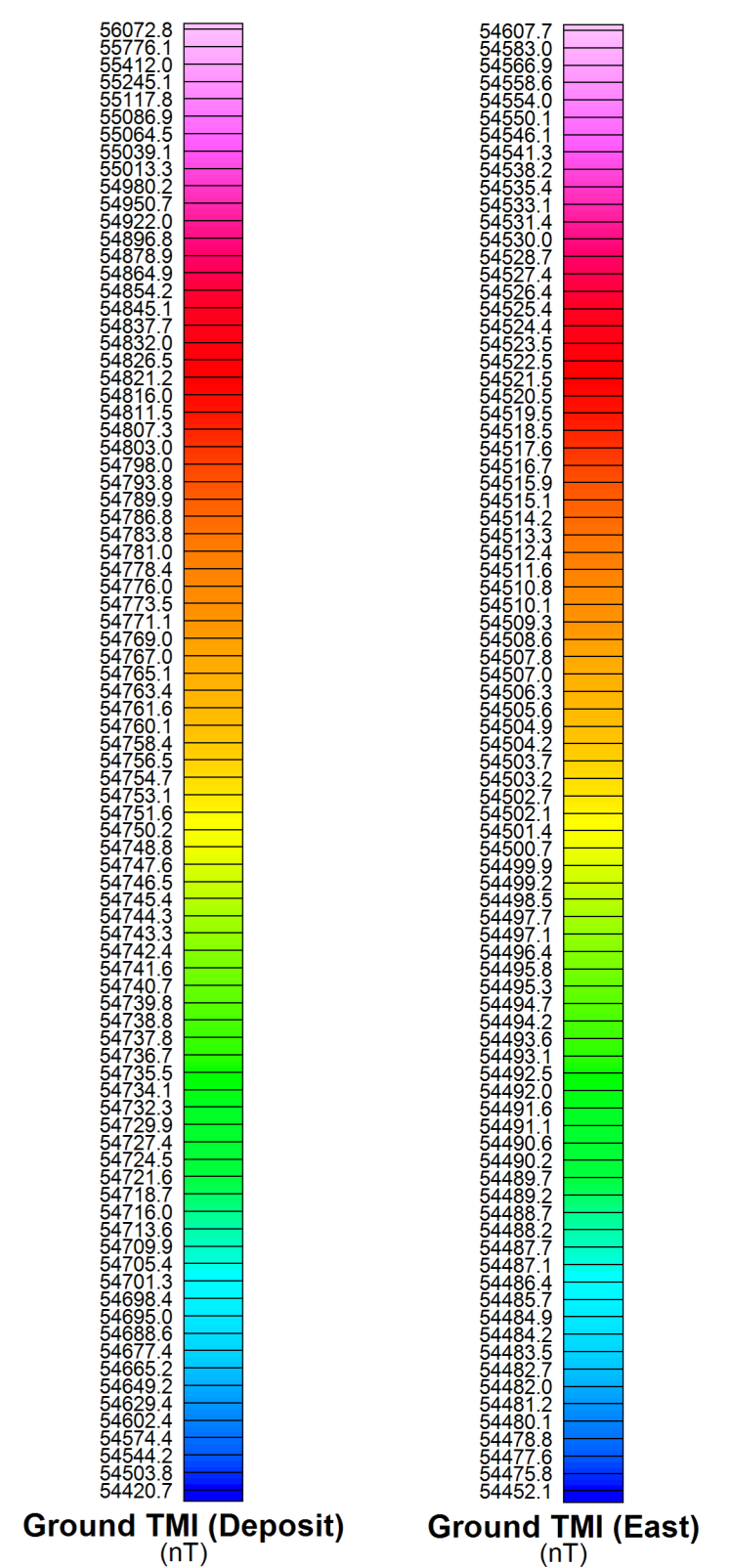
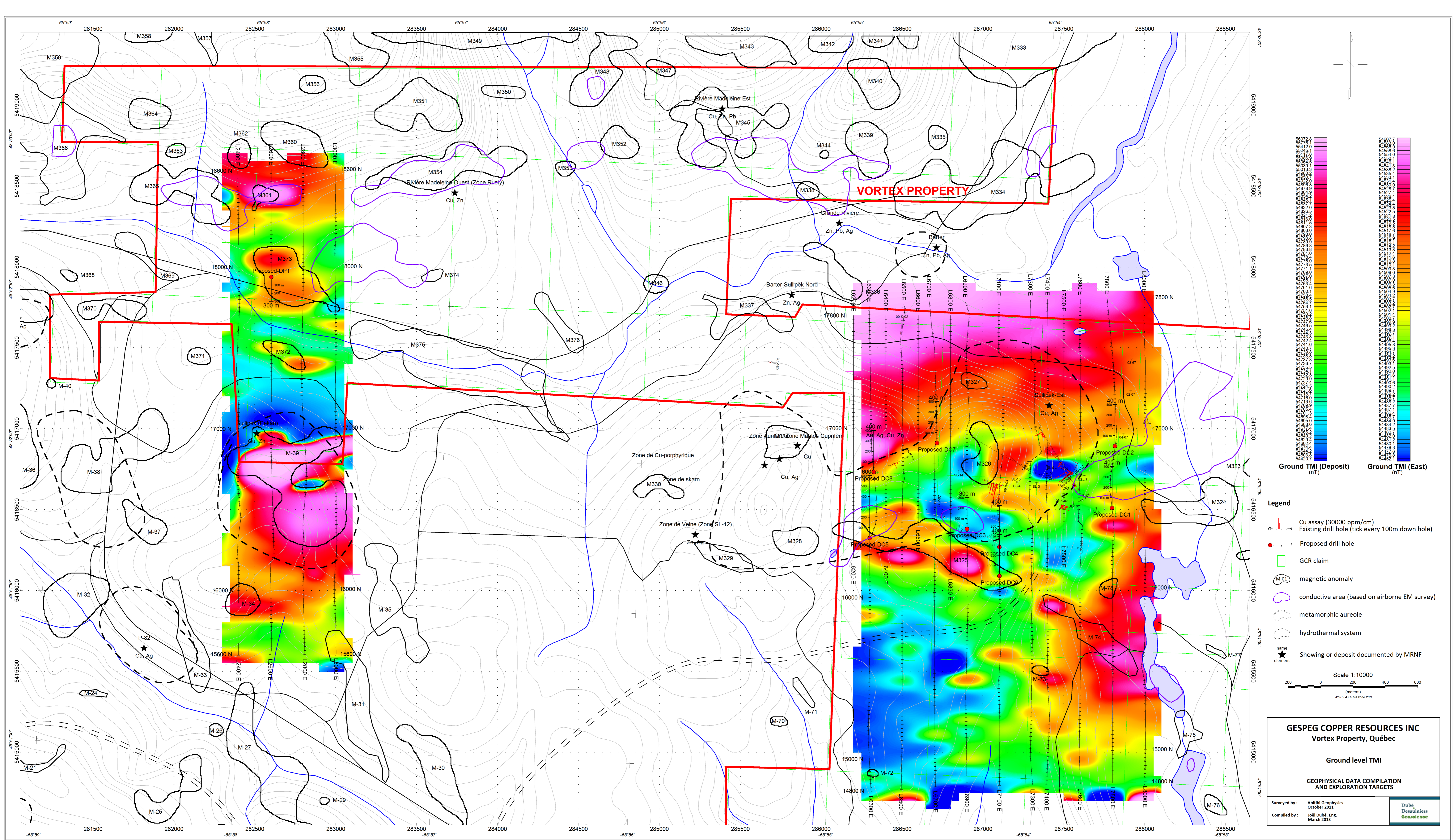
**Total Magnetic Intensity**

---

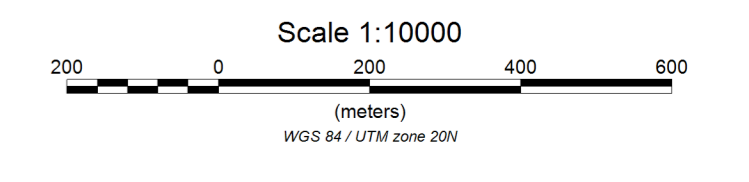
**GEOPHYSICAL DATA COMPILATION  
AND EXPLORATION TARGETS**

Surveyed by: Prospectair Geosurveys Compiled by: Joël Dubé, Eng. March 2013	July 2012 March 2013
--------------------------------------------------------------------------------	-------------------------

**Dubé Desautels  
Geoscience**



- Legend**
- Cu assay (30000 ppm/cm)
  - Existing drill hole (tick every 100m down hole)
  - Proposed drill hole
  - GCR claim
  - magnetic anomaly
  - conductive area (based on airborne EM survey)
  - metamorphic aureole
  - hydrothermal system
  - Showing or deposit documented by MRNF



**GESPEG COPPER RESOURCES INC**  
 Vortex Property, Québec

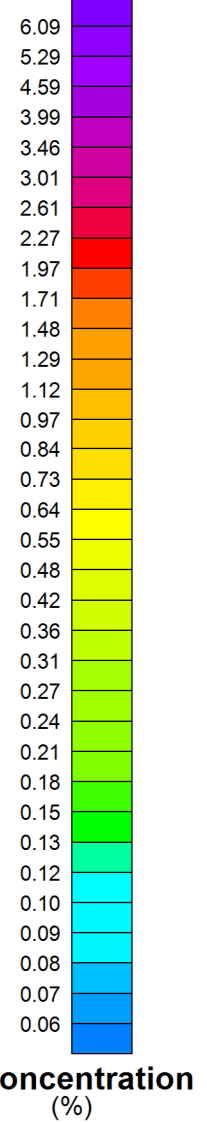
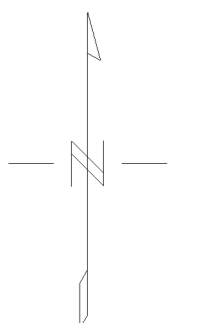
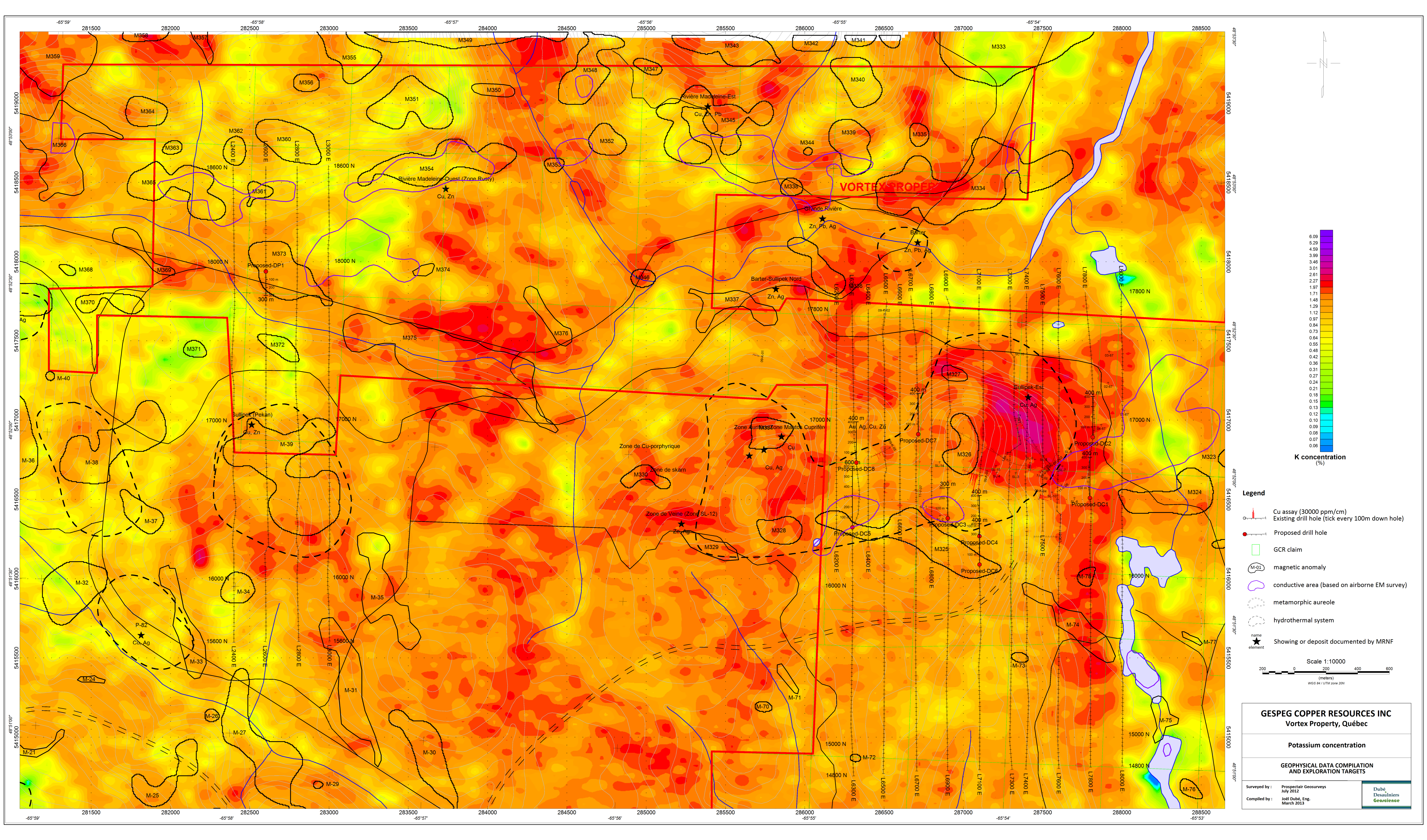
**Ground level TMI**

**GEOPHYSICAL DATA COMPILATION AND EXPLORATION TARGETS**

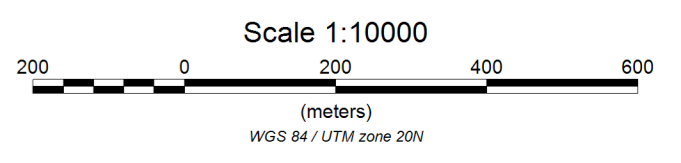
Surveyed by: Abrtibi Geophysics  
 October 2011

Compiled by: Joël Dubé, Eng.  
 March 2013

Dubé Desjardins  
 Geoscience



- Legend**
- Cu assay (30000 ppm/cm)
  - Existing drill hole (tick every 100m down hole)
  - Proposed drill hole
  - GCR claim
  - magnetic anomaly
  - conductive area (based on airborne EM survey)
  - metamorphic aureole
  - hydrothermal system
  - Showing or deposit documented by MRNF
  - element



**GESPEG COPPER RESOURCES INC**  
 Vortex Property, Québec

**Potassium concentration**

**GEOPHYSICAL DATA COMPILATION AND EXPLORATION TARGETS**

Surveyed by: Prospectair Geosurveys  
 July 2012

Compiled by: Joël Dubé, Eng.  
 March 2013

**Dubé Desautels Géosciences**